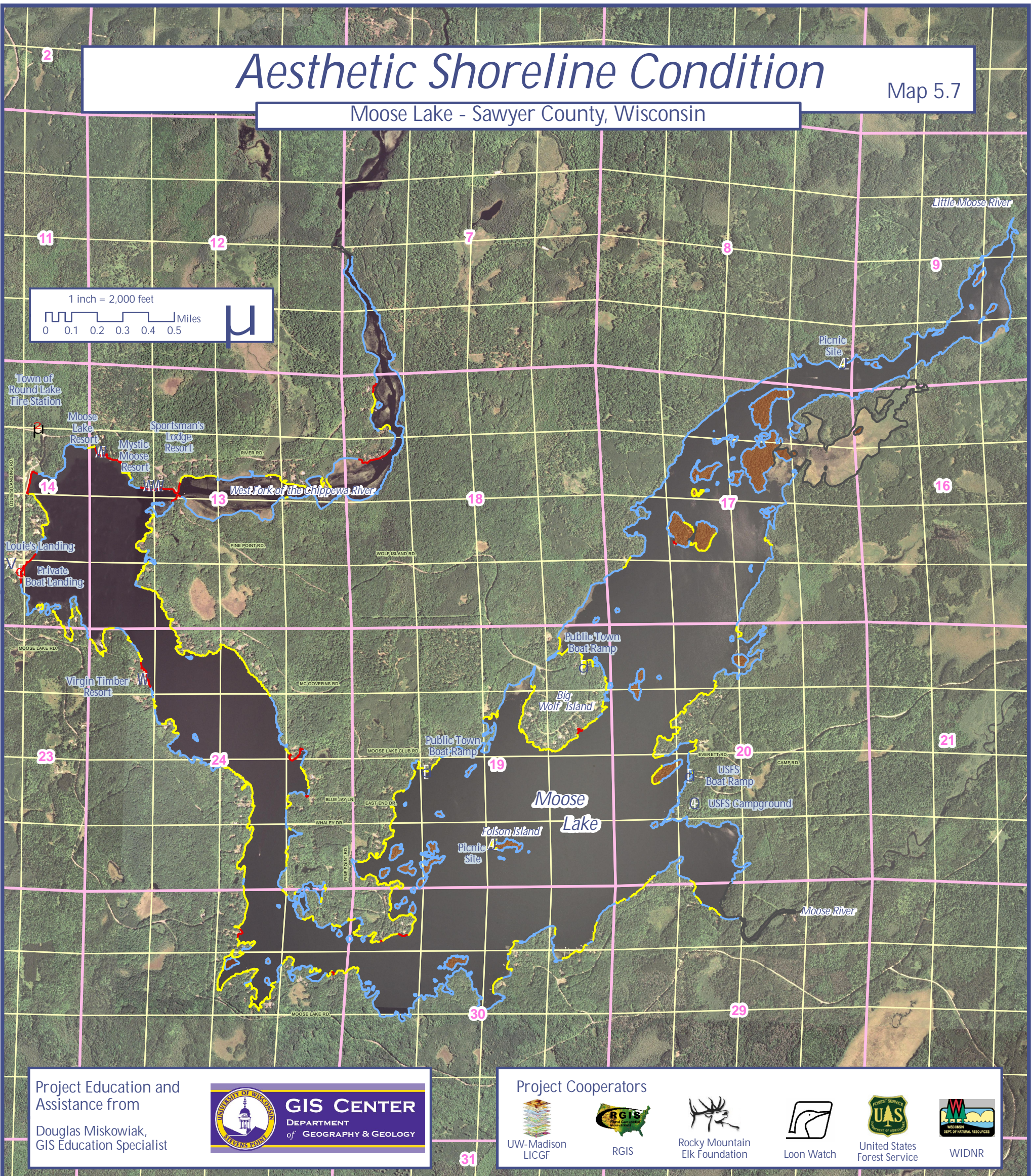



Aesthetic Shoreline Condition

Map 5.7

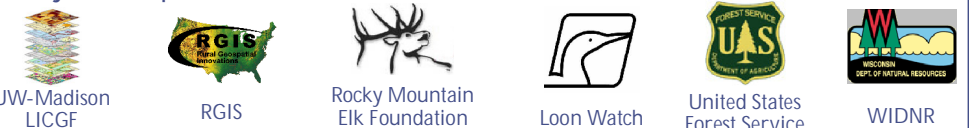
Moose Lake - Sawyer County, Wisconsin



Project Education and Assistance from
Douglas Miskowiak,
GIS Education Specialist



Project Cooperators



LEGEND and LAKE STATISTICS

Mainland Shoreline Condition

	Natural Shoreline	21.40 miles or 56% of mainland shoreline
	Modified Shoreline	11.77 miles or 31%
	Highly Modified Shoreline	1.32 miles or 3%
	Area Not Observed	3.45 miles or 10%

Island Shoreline Condition

	Natural Shoreline	10.30 miles or 89% of mainland shoreline
	Modified Shoreline	0.65 miles or 6%
	Highly Modified Shoreline	0.02 miles or <0.2%
	Area Not Observed	0.64 miles or 5%

DATA SOURCES

Aesthetic shoreline condition field inventoried by Douglas Miskowiak, UW-Stevens Point and Ben Niemann, 2008. Areas observed from the littoral zone of Moose Lake were classified as follows:
Natural Shoreline: Shoreline existing in a natural condition, without human modification of the riparian shoreline.
Modified Shoreline: Shoreline shows signs of human modification including slight to moderate removal of vegetation and/or visual presence of development.
Highly Modified Shoreline: Shoreline shows significant signs of human modification including intensive removal of riparian trees and vegetation and/or prominently visible development.
 These categories were chosen as an indicator of natural scenic beauty.

Map Crafted by Douglas Miskowiak -- Version 4/29/09



**Moose Lake
Legacy Initiative**

Sponsored by Couderay Waters Regional Land Trust, Inc.
Funding from the Wisconsin Department of Natural Resources
Lake Planning Grant Program

