


















Treehaven
College of Natural Resources
University of Wisconsin - Stevens Point

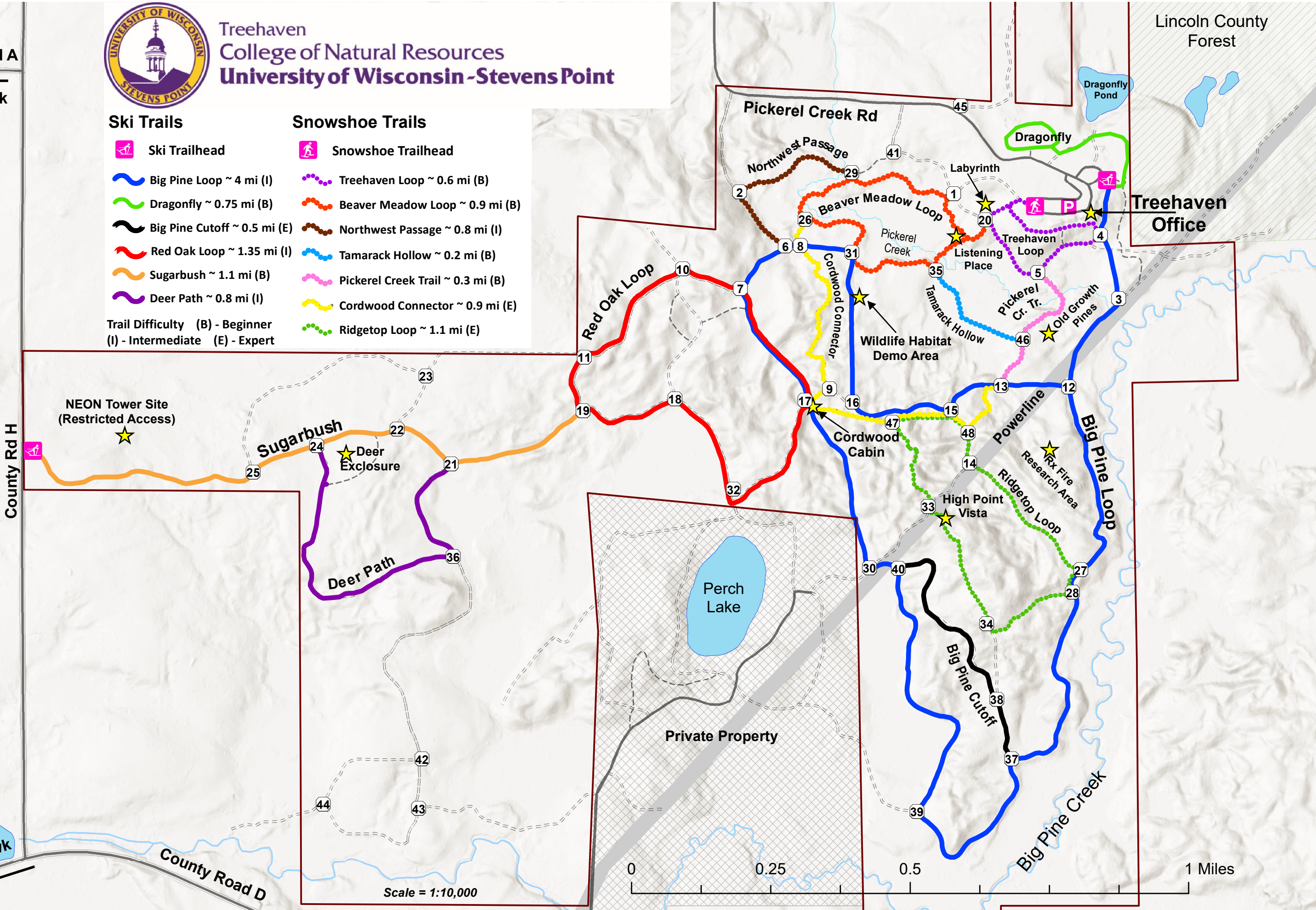
County Rd A
←
Tomahawk

Ski Trails

-  Ski Trailhead
 -  Big Pine Loop ~ 4 mi (I)
 -  Dragonfly ~ 0.75 mi (B)
 -  Big Pine Cutoff ~ 0.5 mi (E)
 -  Red Oak Loop ~ 1.35 mi (I)
 -  Sugarbush ~ 1.1 mi (B)
 -  Deer Path ~ 0.8 mi (I)
- Trail Difficulty (B) - Beginner
(I) - Intermediate (E) - Expert

Snowshoe Trails

-  Snowshoe Trailhead
-  Treehaven Loop ~ 0.6 mi (B)
-  Beaver Meadow Loop ~ 0.9 mi (B)
-  Northwest Passage ~ 0.8 mi (I)
-  Tamarack Hollow ~ 0.2 mi (B)
-  Pickerel Creek Trail ~ 0.3 mi (B)
-  Cordwood Connector ~ 0.9 mi (E)
-  Ridgetop Loop ~ 1.1 mi (E)



Sources: Esri, Airbus DS, USGS, NGA, NASA, CGIAR, N Robinson, NCEAS, NLS, OS, NMA, Geodatastyrelsen, Rijkswaterstaat, GSA, Geoland, FEMA, Intermap and the GIS user community