

# Carlson Layout



android 

Fast, Efficient Software  
for the Construction Layout Professional

**Spend less time learning software and more time getting the job done with Layout's intuitive user experience**

Carlson Layout is a streamlined, Android™ based solution that delivers fast, efficient layout capabilities to construction professionals using total stations or GPS receivers such as the Carlson CR+ series of robotic total stations and the Carlson BRx7 GNSS receiver.



- **ANDROID BASED**  
The Android platform allows stability and performance while operating on a wide range of mobile and tablet options
- **THE LARGEST DRIVER LIBRARY ANYWHERE**  
With the full Carlson driver library, Layout delivers the widest range of hardware options available anywhere
- Full support for **DXF** and **DWG** files through the all-new mobile IntelliCAD engine
- Supports the full **Carlson projection library**
- Compatible with **Carlson CRD** and **CRDB** files
- Integration with **Google Drive** and other cloud storage for simple file handling
- Get **GPS RTK** connections from a cell phone, internal modem, internal radio, or external radio
- Simple, two-tap layout for points, lines, and surfaces
- Powerful reporting options to get your deliverables out the door
- Easily check surface or fixed elevations without creating points



BREAK NEW GROUND

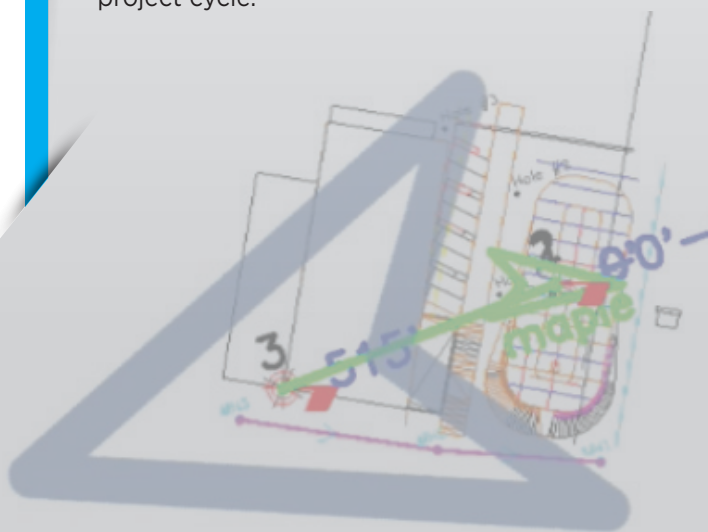
Specialized features to help construction professionals work smoothly in the field include an intuitive user experience to minimize time spent learning the software, full support for DXF and DWG files, integration with Google Drive and other cloud storage systems for simple file handling, compatibility with Carlson CRD and CRDB files, the ability to check surface or fixed elevations without creating points, and a simple, two-tap layout for points, lines, and surfaces.

Carlson Layout brings the advantage of the full Carlson driver library. Easily the most extensive driver library available anywhere, Layout opens up the widest range of compatible hardware options to users.

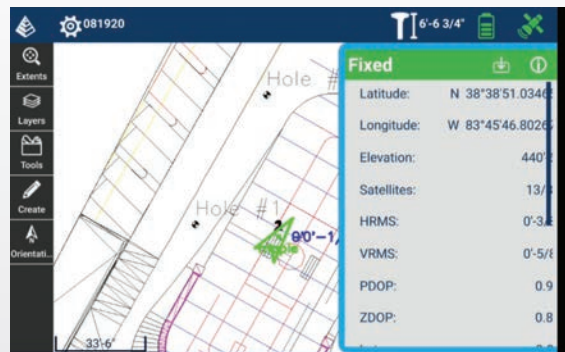
Layout works effectively with GPS RTK systems, and can receive RTK connections from a cell phone, internal modem, internal radio, or external radio. Powerful reporting options included with Layout allow users to quickly get their deliverables out the door.

## Carlson Software

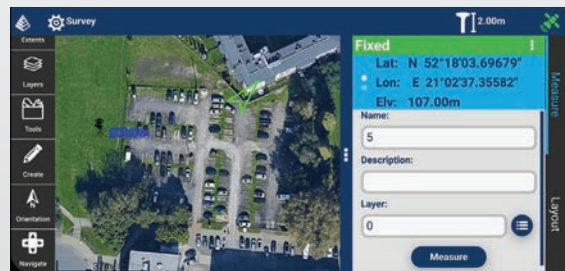
Founded in 1983, **Carlson Software Inc.** specializes in CAD design software, field data collection, laser measurement and machine control products for the civil engineering, surveying, GIS, construction, and mining industries worldwide. Carlson is proud to provide one-source technology solutions for the entire project cycle.



Bring CAD files to the field in .dwg or .dxf format



View your GPS accuracy in real-time



Take a measurement anywhere



Easily navigate to stakeout points



Sub-meter guides provide fast, precise staking